

The Great Grid Upgrade

Sea Link

Sea Link

Volume 2: Plans and Drawings

Document 2.3: Land Plans Part 2 of 2

Planning Inspectorate Reference: EN020026

**Version: F
March 2026**

**Infrastructure Planning (Applications: Prescribed Forms and Procedure)
Regulations 2009 Regulation 5(2)(i)**

nationalgrid

Page intentionally left blank

Version History

Date	Version	Status	Description / Changes
March 2025	A	Final	For DCO submission
October 2025	B	Final	Updated due to Errata
November 2025	C	Final	Updated to change some permanent compounds to temporary; Also update to plot number Errata.
November 2025	C (v2)	Final	Updates submitted as part of the change request.
January 2026	D	Final	Updates submitted as part of the data refresh
February 2026	E	Final	Updated following issues raised at CA Hearing 1 in January 2026
March 2026	F	Final	Updates due to Errata

Contents Page

2.3.1 Land Plans - Suffolk	1
2.3.2 Land Plans - Kent	9

2.3.2 Land Plans - Kent

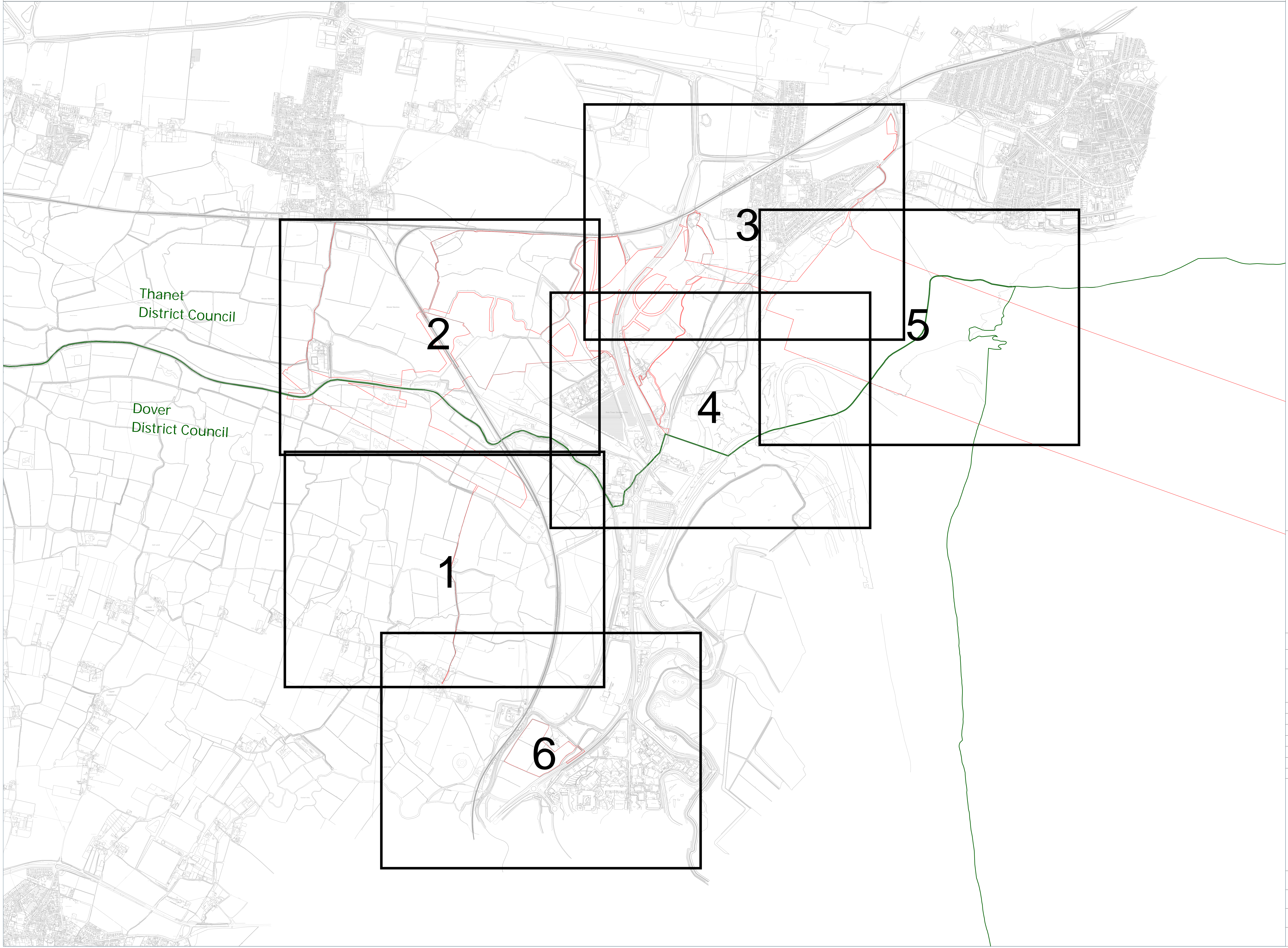




THE NATIONAL GRID (SEA LINK) ORDER
 PINS APPLICATION NUMBER: EN020026
 LAND PLANS - KENT
 REGULATION 5(2)(i)-(iii)
 KEY PLAN 1 OF 1
 IN THE DISTRICTS OF DOVER DISTRICT COUNCIL AND THANET DISTRICT COUNCIL

Legend

- Order Limits
- 1 Illustration of the edge of sheet and each sheet number
- Local Authority Boundary



Notes

1. This plan is scaled at paper size A0, therefore any prints taken at smaller sizes will affect accuracy of the measurement units and should not be scaled against.
2. For further information in regard to what the plans are showing, please see 'Guide to the Plans' (Document Ref 2.1)

Coordinate System: British National Grid
 Sheet X Centroid Coordinate: 633417 Sheet Y Centroid Coordinate: 162277

BACKGROUND MAPS AND INFORMATION HAS BEEN REPRODUCED FROM THE ORDNANCE SURVEY BY PERMISSION OF ORDNANCE SURVEY OF THE CONTROLLER OF HIS MAJESTY'S STATIONERY OFFICE. DESIGN COPYRIGHT ORDNANCE SURVEY © 1999/2004.

Issue	Date	Remarks	Drawn	Checked	Approved
F	06/13/2026	For Deadline 5	FMA	BRAC	SAN
E	05/02/2026	For Deadline 4	HDA	BRAC	SAN
D	07/01/2026	For Deadline 3	HDA	BRAC	SAN
C	18/11/2025	For Deadline 1	MBR	CFD	SAN
B	07/10/2025	For Deadline A	MBR	CFD	SAN
A	06/03/2025	For Submission	KGA	DTA	LJD

Title

THE NATIONAL GRID (SEA LINK) ORDER
 PINS APPLICATION NUMBER: EN020026
 LAND PLANS - KENT
 REGULATION 5(2)(i)-(iii)
 KEY PLAN 1 OF 1

nationalgrid

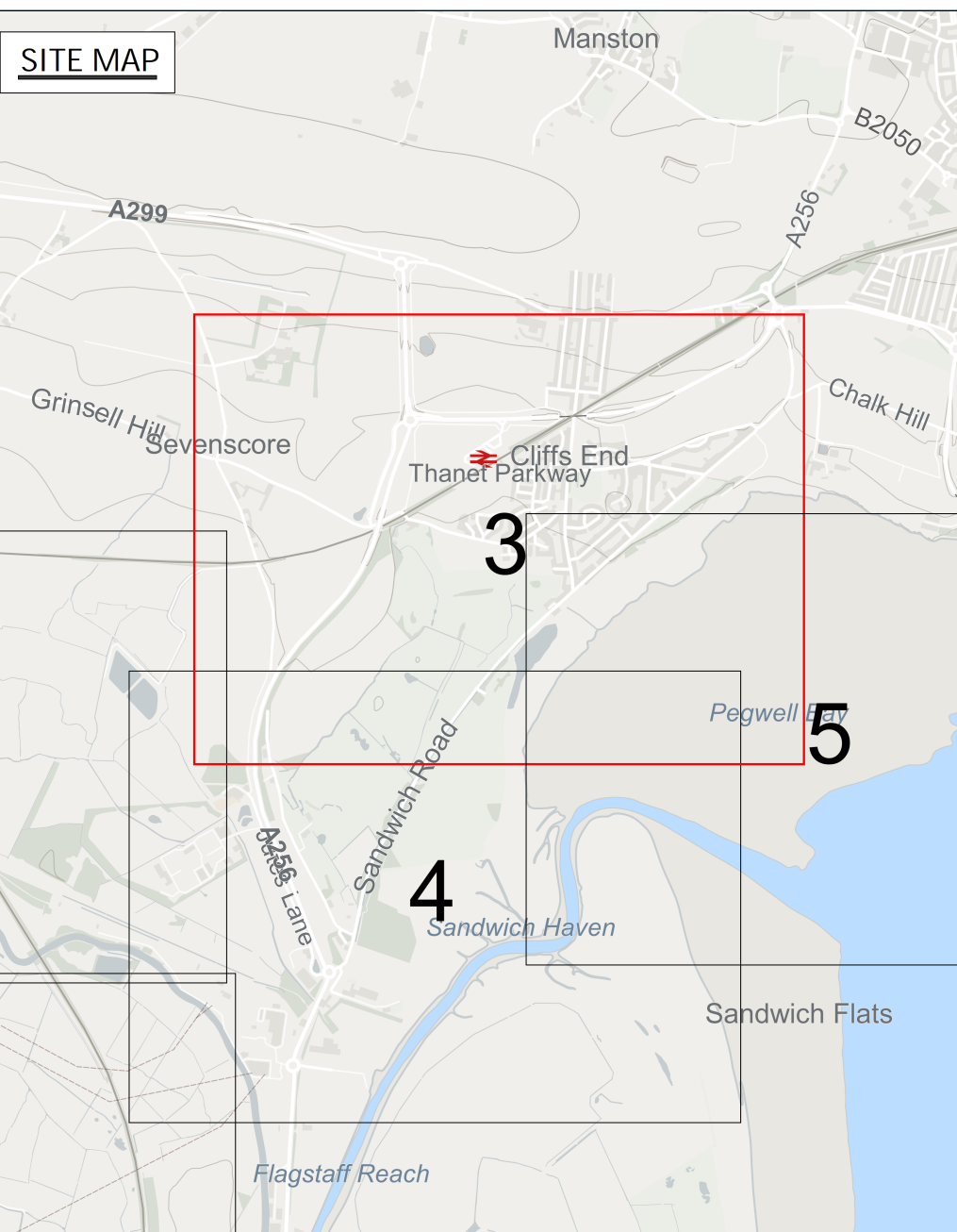
Application Number: EN020026

National Grid Drawing Reference: DCO/K/P/SS/0107

Scale	Sheet Size	Sheet	Issue
1:10,000	A0	KEY PLAN 1 of 1	F



THE NATIONAL GRID (SEA LINK) ORDER
 PINS APPLICATION NUMBER: EN020026
 LAND PLANS - KENT
 REGULATION 5(2)(i)-(iii)
 SHEET 3 OF 6
 IN THE DISTRICTS OF DOVER DISTRICT COUNCIL AND THANET DISTRICT COUNCIL

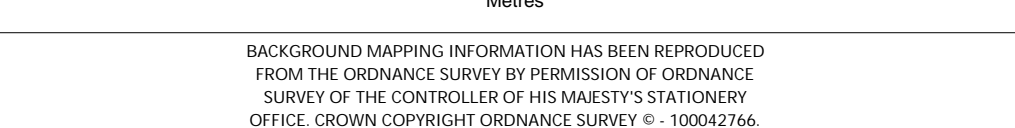


Application Document 2.3.2

- Legend**
- Order Limits
 - Class 1. Compulsory Acquisition of land
 - Class 2. Compulsory Acquisition of Rights - Overhead Line
 - Class 3. Compulsory Acquisition of Rights - Underground Cable System
 - Class 4. Compulsory Acquisition of Rights - Construction Compound
 - Class 5. Compulsory Acquisition of Rights - Access
 - Class 6. Compulsory Acquisition of Rights - Drainage
 - Class 7. Compulsory Acquisition of Rights - Mitigation
 - Class 8. Temporary use for Construction, Mitigation, Maintenance, and Demantling of Redundant Infrastructure
 - Class 9. Temporary Use for Access
 - Class 10. Land that is not subject to powers of acquisition nor temporary use
 - Mean High Water Springs (MHWS)

- Notes**
1. This plan is scaled at paper size A0, therefore any prints taken at smaller sizes will affect accuracy of the measurement units and should not be scaled against.
 2. Land Parcels only appear inside the cut lines. Classes extending beyond cut lines do not show land parcel boundaries.
 3. For further information in regard to what the plans are showing, please see 'Guide to the Plans' (Document Ref 2.1)
 4. The offshore acquisition boundary in Kent goes beyond the Mean Low Water mark as to reflect the registered interests which exist beyond it.
 5. Where the MHWS and MLWS coincide at the scale of the plans only the MHWS is shown.

Coordinate System: British National Grid
 Sheet X Centroid Coordinate: 634305 Sheet Y Centroid Coordinate: 164129



BACKGROUND MAPS INFORMATION HAS BEEN REPRODUCED FROM THE ORDNANCE SURVEY BY PERMISSION OF ORDNANCE SURVEY OF THE CONTROLLER OF HIS MAJESTY'S STATIONERY OFFICE. UNDER CORONATION COPYRIGHT © 10000000.

Issue	Date	Remarks	Drawn	Checked	Approved
F	06/03/2026	For Deadline 5	FMA	HKO	SAN
E	05/02/2026	For Deadline 4	HDA	HKO	SAN
D	07/01/2026	For Deadline 3	HDA	HKO	SAN
C	14/11/2025	For Deadline 1	HDA	BMK	LJD
B	23/10/2025	For Deadline A	DfA	CFO	SAN
A	06/03/2025	For Submission	MBR	CFO	LJD

Title

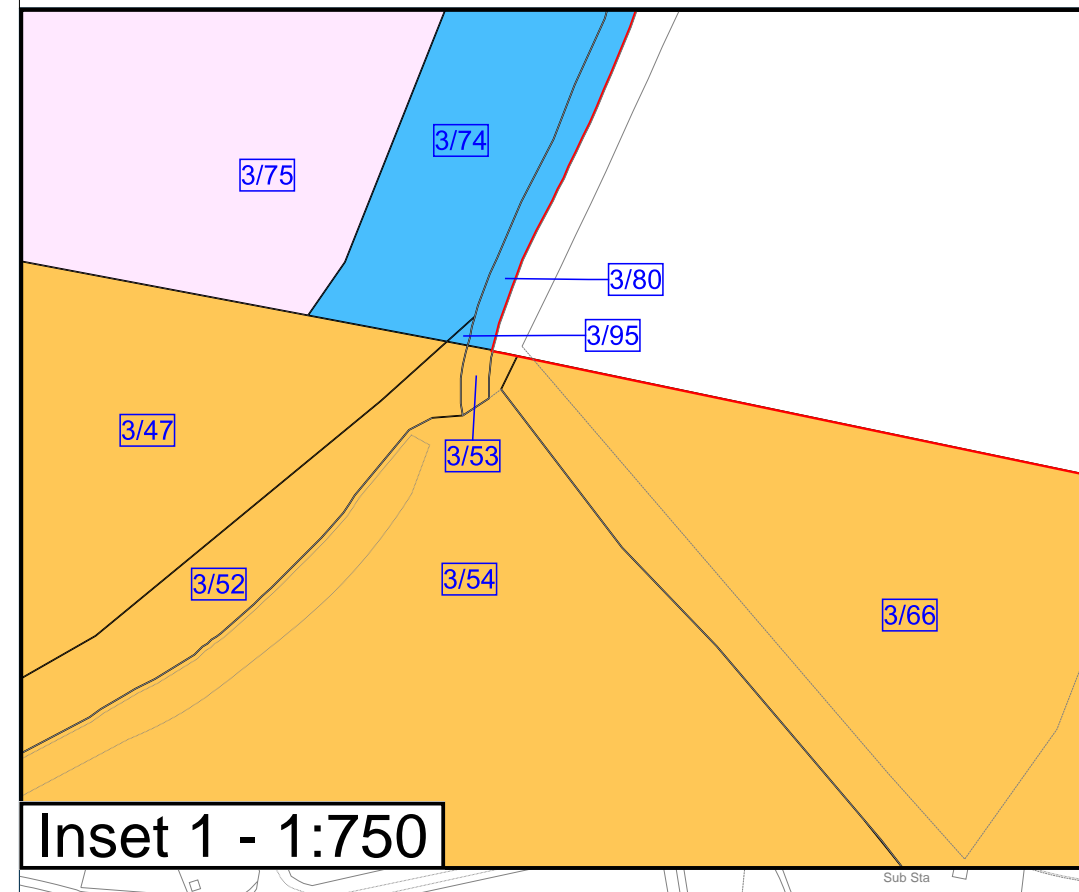
THE NATIONAL GRID (SEA LINK) ORDER
 PINS APPLICATION NUMBER: EN020026
 LAND PLANS - KENT
 REGULATION 5(2)(i)-(iii)
 SHEET 3 OF 6



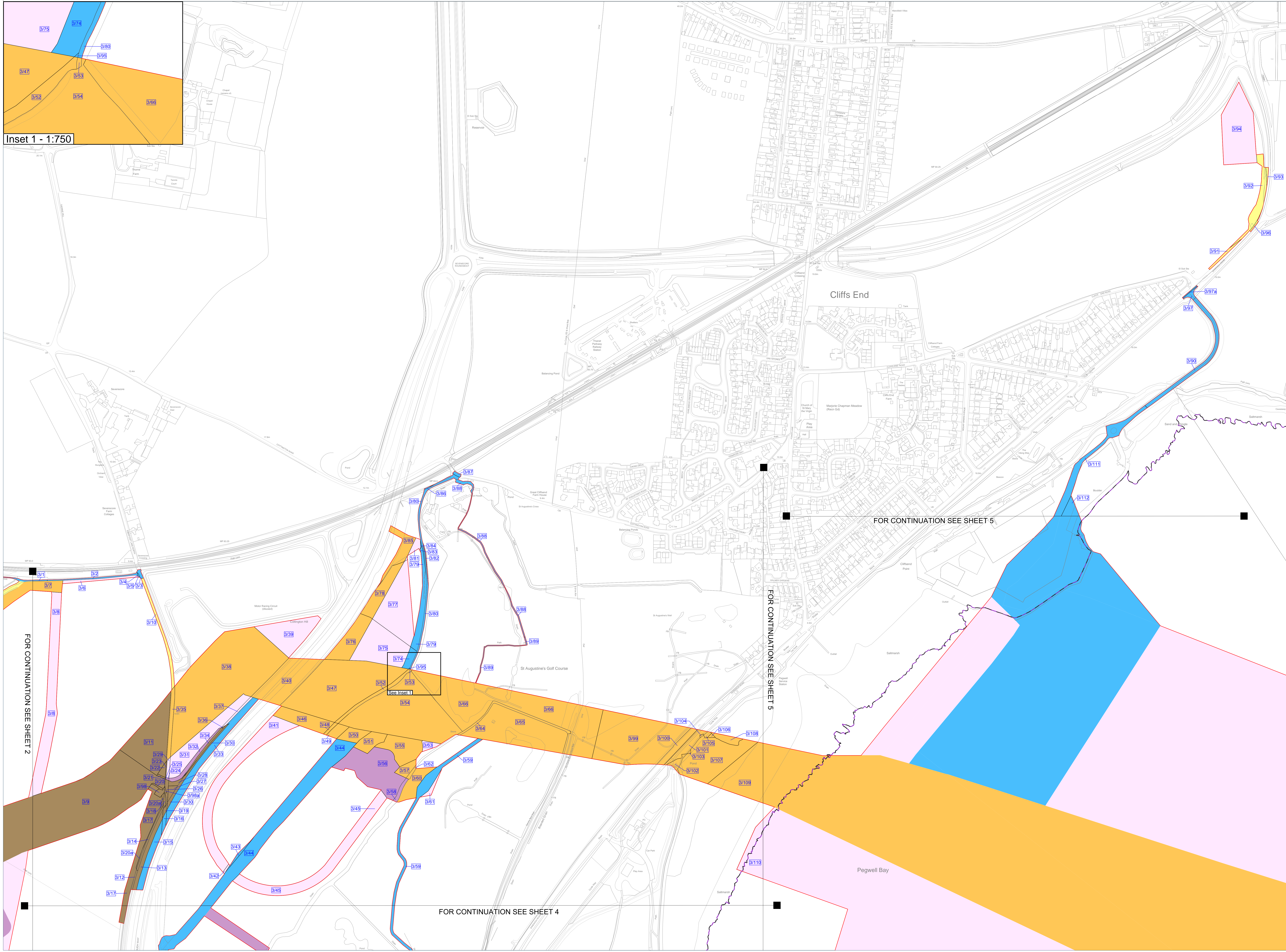
Application Number: EN020026

National Grid Drawing Reference: DCO/KL/PPS/0110

Scale	Sheet Size	Sheet	Issue
1:2,500	A0	SHEET 3 OF 6	F

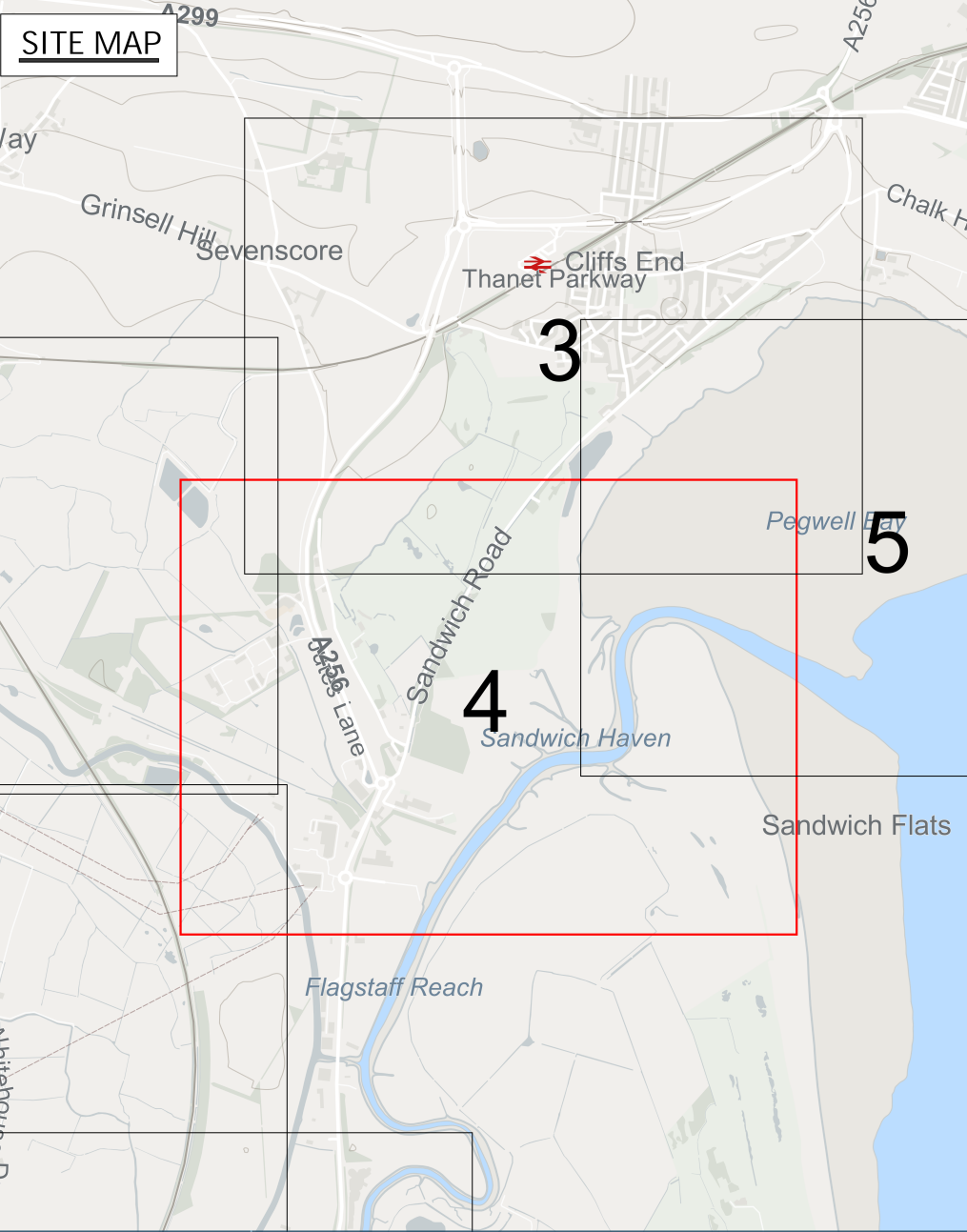


Inset 1 - 1:750





THE NATIONAL GRID (SEA LINK) ORDER
 PINS APPLICATION NUMBER: EN020026
 LAND PLANS - KENT
 REGULATION 5(2)(i)-(iii)
 SHEET 4 OF 6
 IN THE DISTRICTS OF DOVER DISTRICT COUNCIL AND THANET DISTRICT COUNCIL



Application Document 2.3.2

- Legend**
- Order Limits
 - Class 1. Compulsory Acquisition of land
 - Class 2. Compulsory Acquisition of Rights – Overhead Line
 - Class 3. Compulsory Acquisition of Rights – Underground Cable System
 - Class 4. Compulsory Acquisition of Rights – Construction Compound
 - Class 5. Compulsory Acquisition of Rights – Access
 - Class 6. Compulsory Acquisition of Rights – Drainage
 - Class 7. Compulsory Acquisition of Rights – Mitigation
 - Class 8. Temporary use for Construction, Mitigation, Maintenance, and Demolition of Redundant Infrastructure
 - Class 9. Temporary Use for Access
 - Class 10. Land that is not subject to powers of acquisition nor temporary use
 - Local Authority Boundary
 - Mean High Water Spring (MHWS)
 - Mean Low Water Spring (MLWS)

- Notes**
1. This plan is scaled at paper size A0, therefore any prints taken at smaller sizes will affect accuracy of the measurement units and should not be scaled against.
 2. Land Parcels only appear inside the cut lines. Classes extending beyond cut lines do not show land parcel boundaries.
 3. For further information in regard to what the plans are showing please see 'Guide to the Plans' (Document Ref 2.1)
 4. Where the MHWS and MLWS coincide at the scale of the plans only the MHWS is shown.

Coordinate System: British National Grid
 Sheet X Centroid Coordinate: 634035 Sheet Y Centroid Coordinate: 162625

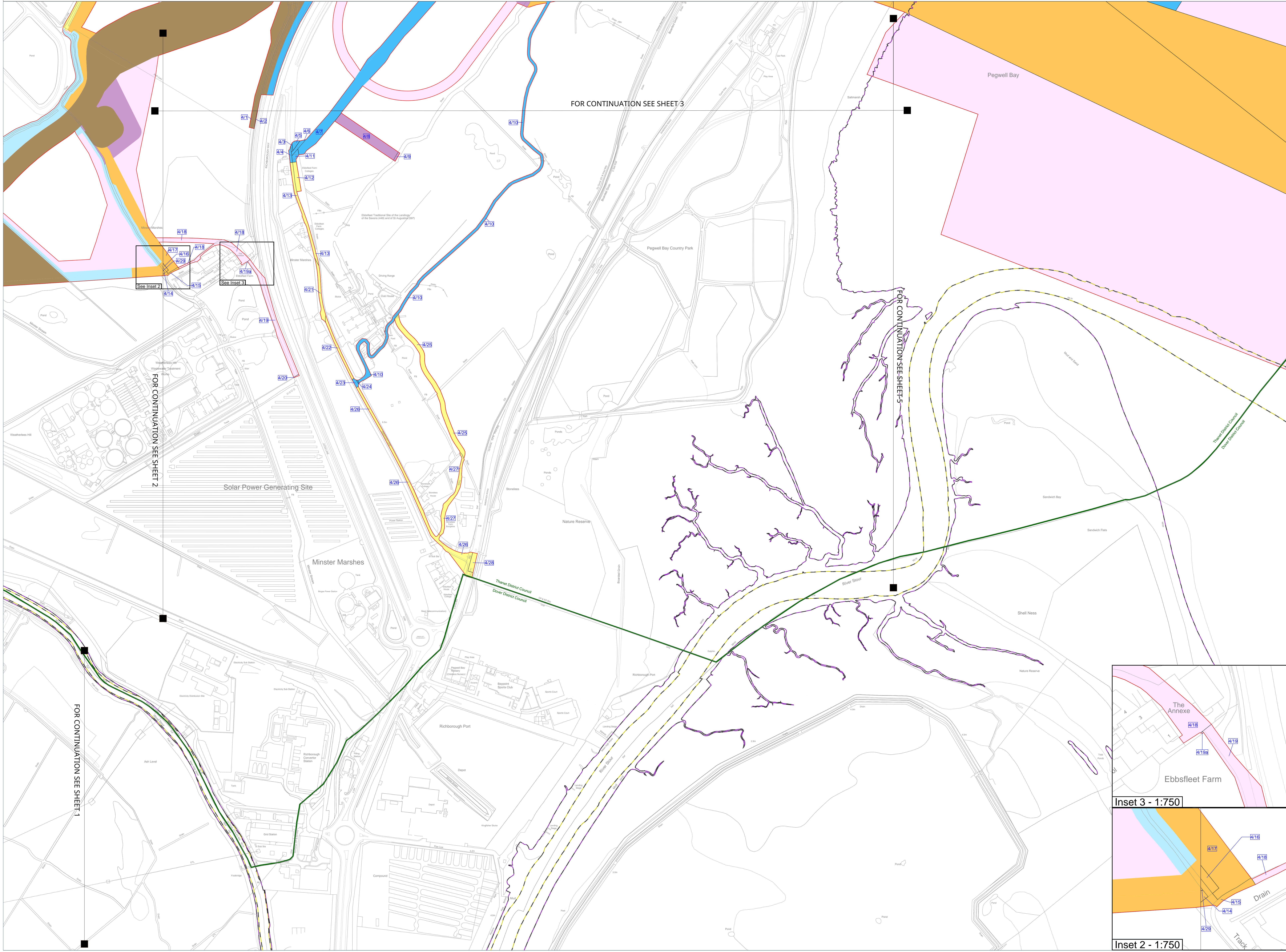
BACKGROUND MAPPING INFORMATION HAS BEEN REPRODUCED FROM THE ORDNANCE SURVEY OF GREAT BRITAIN BY PERMISSION OF ORDNANCE SURVEY OF THE CONTROLLER OF HIS MAJESTY'S STATIONERY OFFICE. UNDER COPYRIGHT ORDINANCE SECTION 17, 1988.

Issue	Date	Remarks	Drawn	Checked	Approved
F	06/03/2026	For Deadline 5	FMA	HKO	SAN
E	05/02/2026	For Deadline 4	HDA	HKO	SAN
D	07/01/2026	For Deadline 3	HDA	HKO	SAN
C	18/11/2025	For Deadline 1	HDA	ZHU	LJD
B	13/11/2025	For Deadline A	HDA	ZHU	LJD
A	06/03/2025	For Submission	HDA	CFO	LJD

THE NATIONAL GRID (SEA LINK) ORDER
 PINS APPLICATION NUMBER: EN020026
 LAND PLANS - KENT
 REGULATION 5(2)(i)-(iii)
 SHEET 4 OF 6

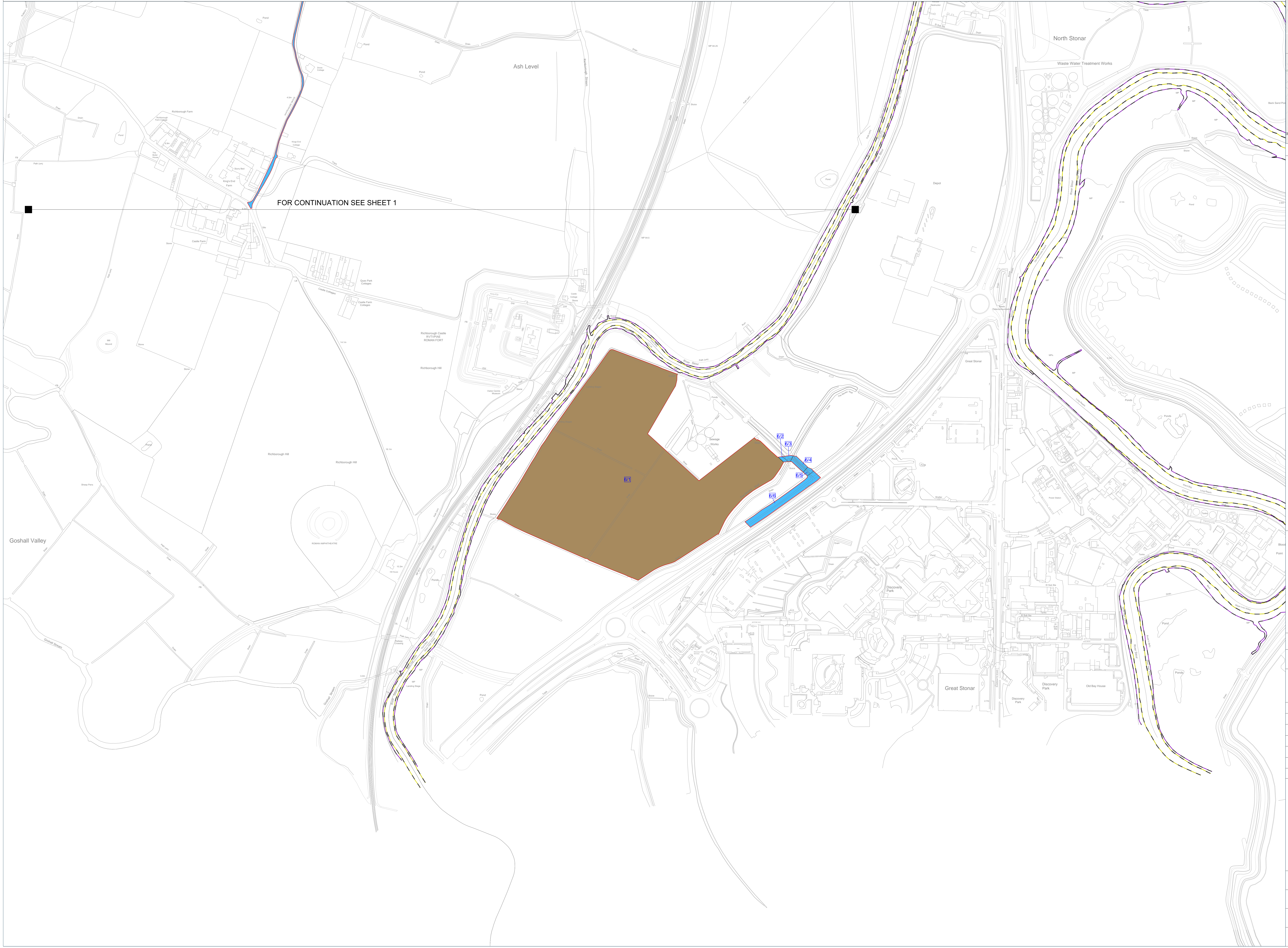
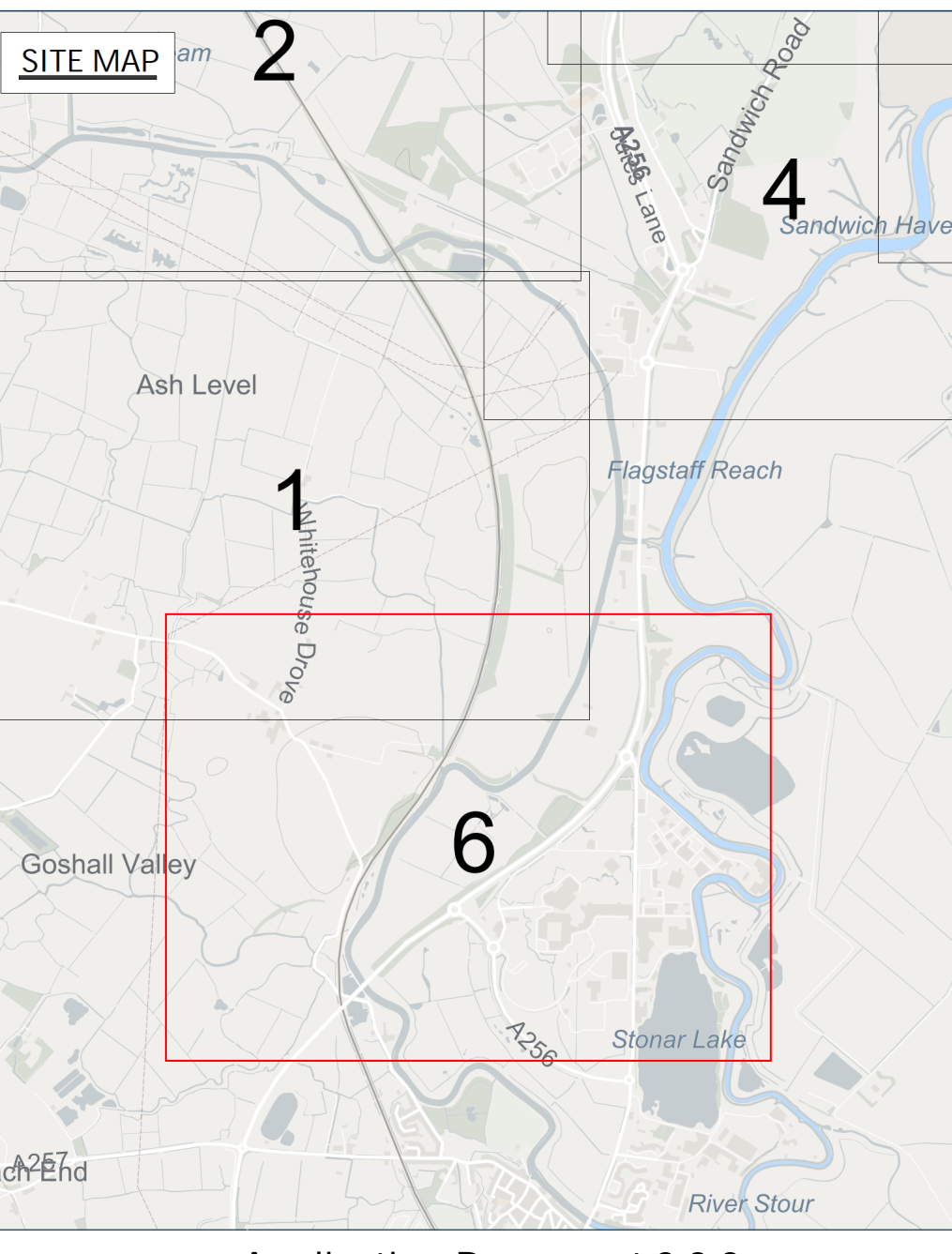
nationalgrid

Application Number: EN020026
 National Grid Drawing Reference: DCO/KL/PPS/0111
 Scale: 1:2,500 Sheet Size: A0 Sheet: SHEET 4 OF 6 Issue: F





THE NATIONAL GRID (SEA LINK) ORDER
 PINS APPLICATION NUMBER: EN020026
 LAND PLANS - KENT
 REGULATION 5(2)(i)-(iii)
 SHEET 6 OF 6
 IN THE DISTRICTS OF DOVER DISTRICT COUNCIL AND THANET DISTRICT COUNCIL

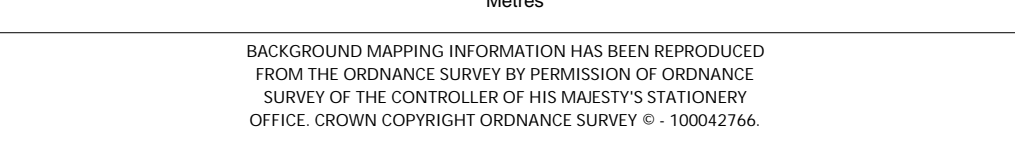


Application Document 2.3.2

- Legend**
- Order Limits
 - Class 1. Compulsory Acquisition of land
 - Class 2. Compulsory Acquisition of Rights – Overhead Line
 - Class 3. Compulsory Acquisition of Rights – Underground Cable System
 - Class 4. Compulsory Acquisition of Rights – Construction Compound
 - Class 5. Compulsory Acquisition of Rights – Access
 - Class 6. Compulsory Acquisition of Rights – Drainage
 - Class 7. Compulsory Acquisition of Rights – Mitigation
 - Class 8. Temporary use for Construction, Mitigation, Maintenance, and Demolition of Redundant Infrastructure
 - Class 9. Temporary Use for Access
 - Class 10. Land that is not subject to powers of acquisition nor temporary use
 - Mean High Water Spring (MHWS)
 - Mean Low Water Spring (MLWS)

- Notes**
1. This plan is scaled at paper size A0, therefore any prints taken at smaller sizes will affect accuracy of the measurement units and should not be scaled against.
 2. Land Parcels only appear inside the cut lines. Classes extending beyond cut lines do not show land parcel boundaries.
 3. For further information in regard to what the plans are showing, please see 'Guide to the Plans' (Document Ref 2.1)
 4. Where the MHWS and MLWS coincide at the scale of the plans only the MHWS is shown.

Coordinate System: British National Grid
 Sheet X Centroid Coordinate: 632681 Sheet Y Centroid Coordinate: 1519907



BACKGROUND MAPPING INFORMATION HAS BEEN REPRODUCED FROM THE ORDNANCE SURVEY BY PERMISSION OF ORDNANCE SURVEY OR THE CONTROLLER OF HIS MAJESTY'S STATIONERY OFFICE. UNDER CORONATION COPYRIGHT © 1000000000.

Issue	Date	Remarks	Drawn	Checked	Approved
F	06/13/2026	For Deadline 5	FMA	HKO	SAN
E	05/02/2026	For Deadline 4	HDA	HKO	SAN
D	07/01/2026	For Deadline 3	HDA	HKO	SAN
C	18/11/2025	For Deadline 1	MBR	CFD	SAN
B	07/10/2025	For Deadline A	MBR	CFD	SAN
A	06/03/2025	For Submission	AKS	CFD	LJD

Title

THE NATIONAL GRID (SEA LINK) ORDER
 PINS APPLICATION NUMBER: EN020026
 LAND PLANS - KENT
 REGULATION 5(2)(i)-(iii)
 SHEET 6 OF 6



Application Number: EN020026

National Grid Drawing Reference: DCO/KL/PPS/0113

Scale	Sheet Size	Sheet	Issue
1:2,500	A0	SHEET 6 OF 6	F